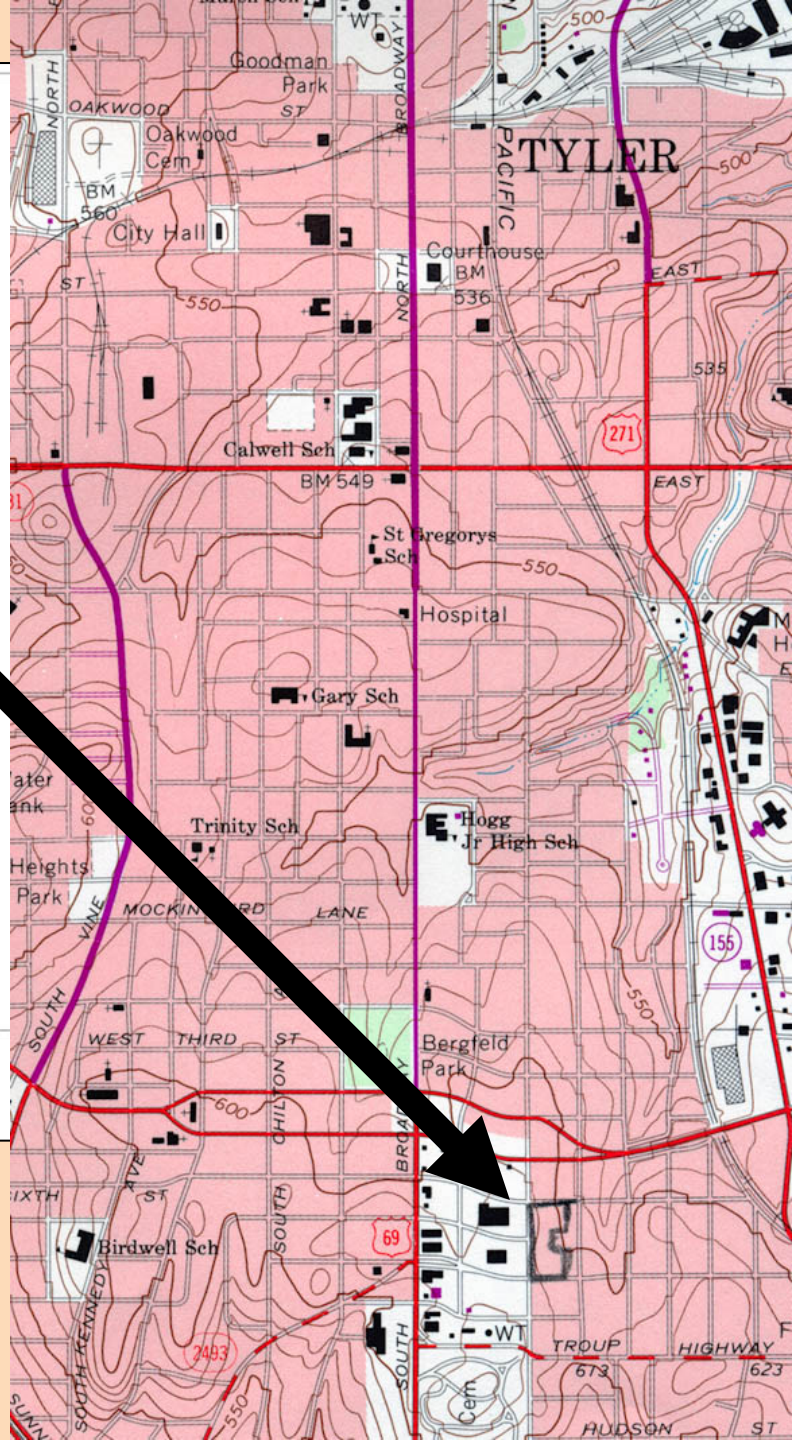
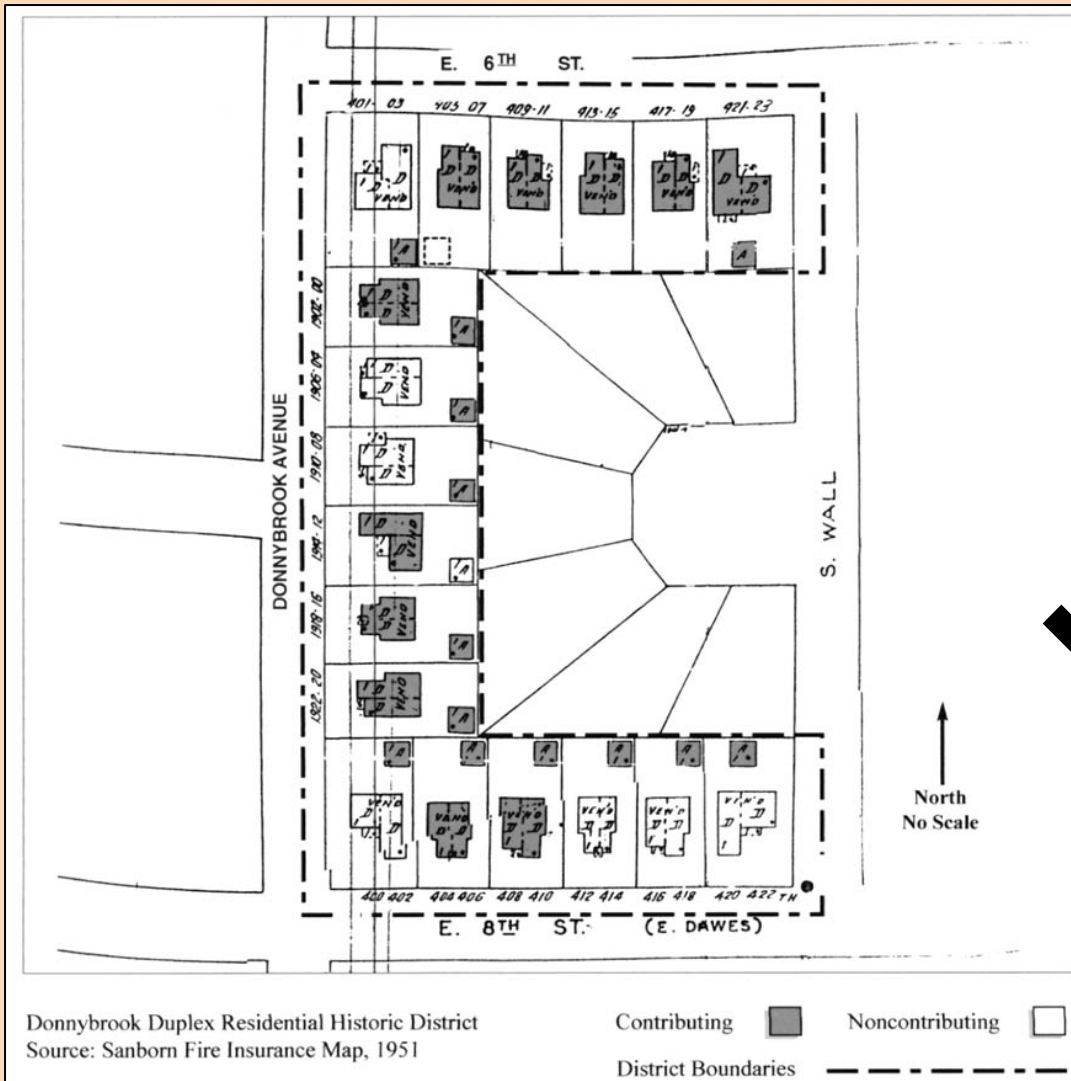
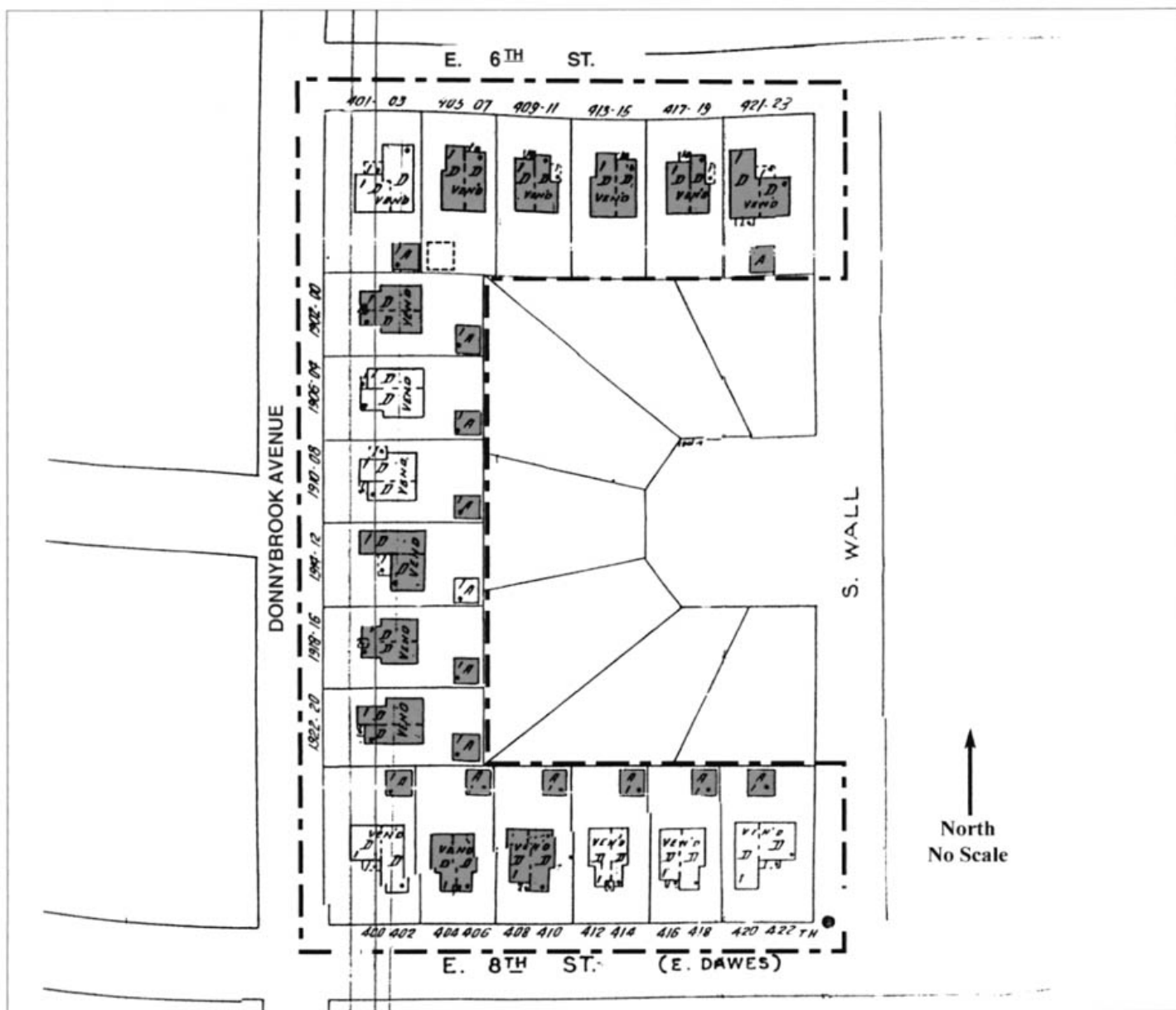


Historic and Architectural Resources of Tyler

Donnybrook Duplex
Residential Historic District

Tyler, Smith County





Donnybrook Duplex Residential Historic District
 Source: Sanborn Fire Insurance Map, 1951

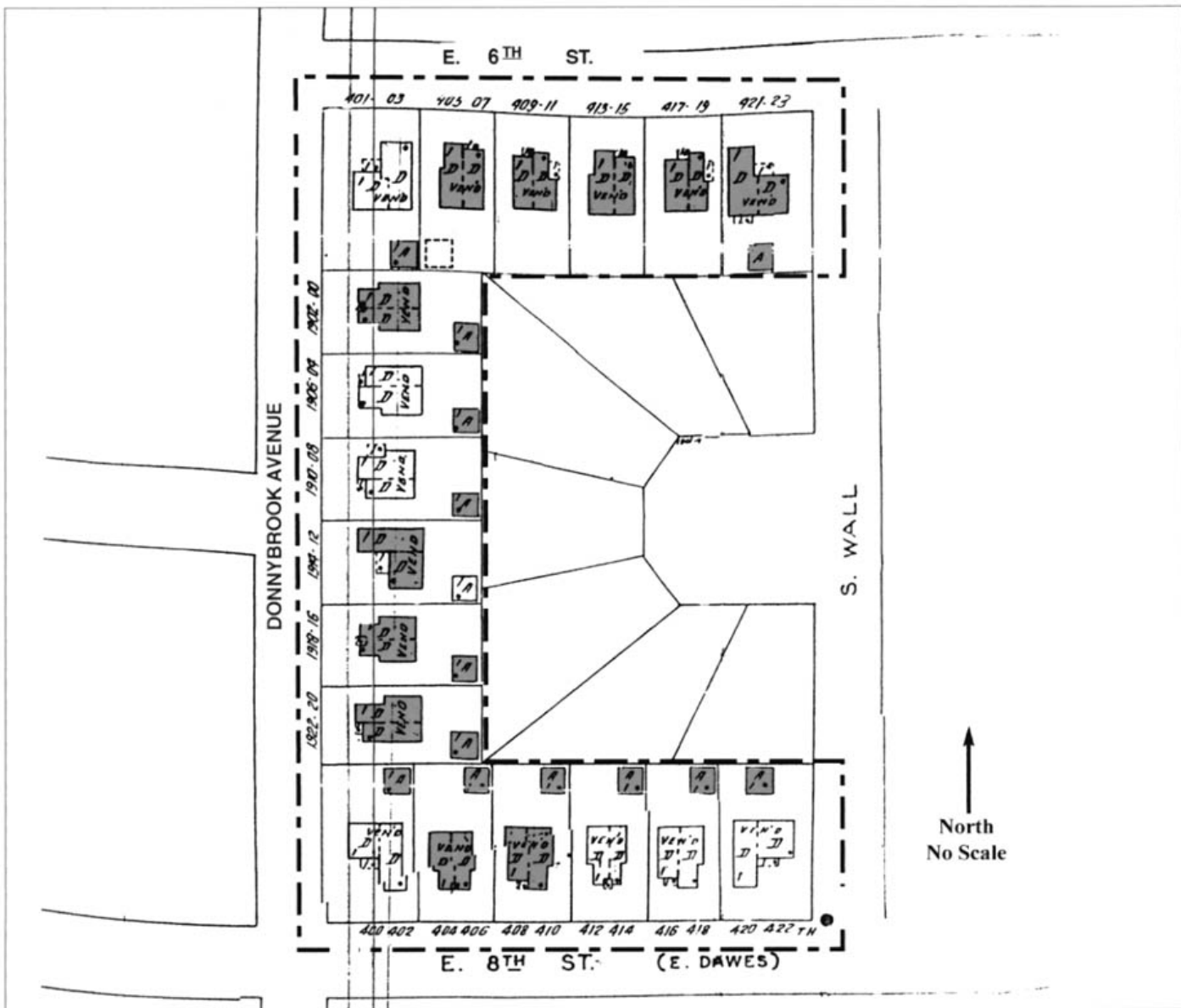
Contributing Noncontributing
 District Boundaries



400 block E. 8th Street







Donnybrook Duplex Residential Historic District
 Source: Sanborn Fire Insurance Map, 1951

Contributing  Noncontributing 
 District Boundaries 

400 block E. 8th Street



1900 block S. Donnybrook Avenue



1920-1922 S. Donnybrook Ave.



405-407 East 6th Street



404-406 East 8th Street



1916-1918 S. Donnybrook Ave.

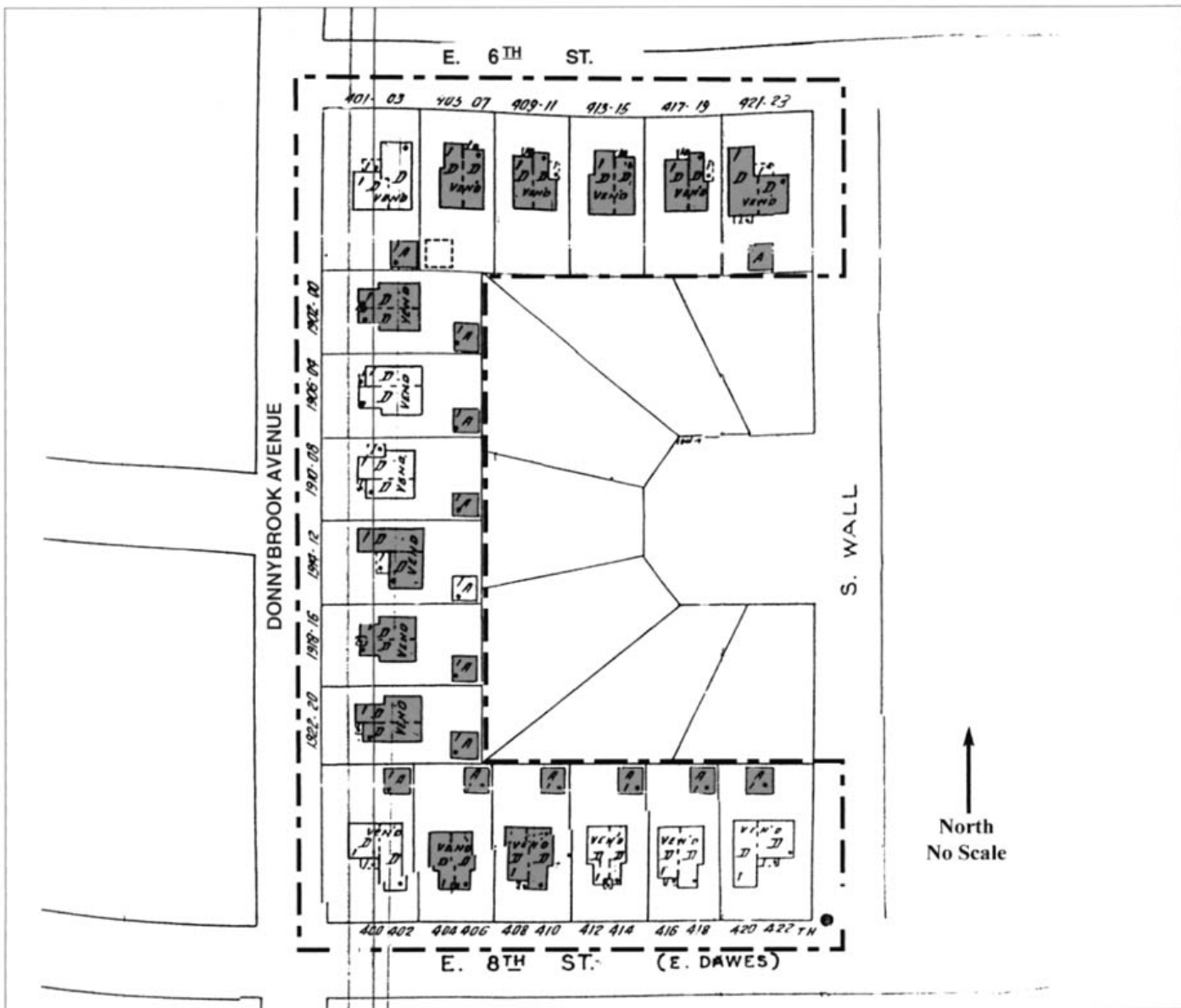


400 block E. 8th Street



400-402 East 8th Street





Donnybrook Duplex Residential Historic District
Source: Sanborn Fire Insurance Map, 1951

Contributing  Noncontributing 
District Boundaries 